




Birjand university
engineering and
technology
civil group



Source :

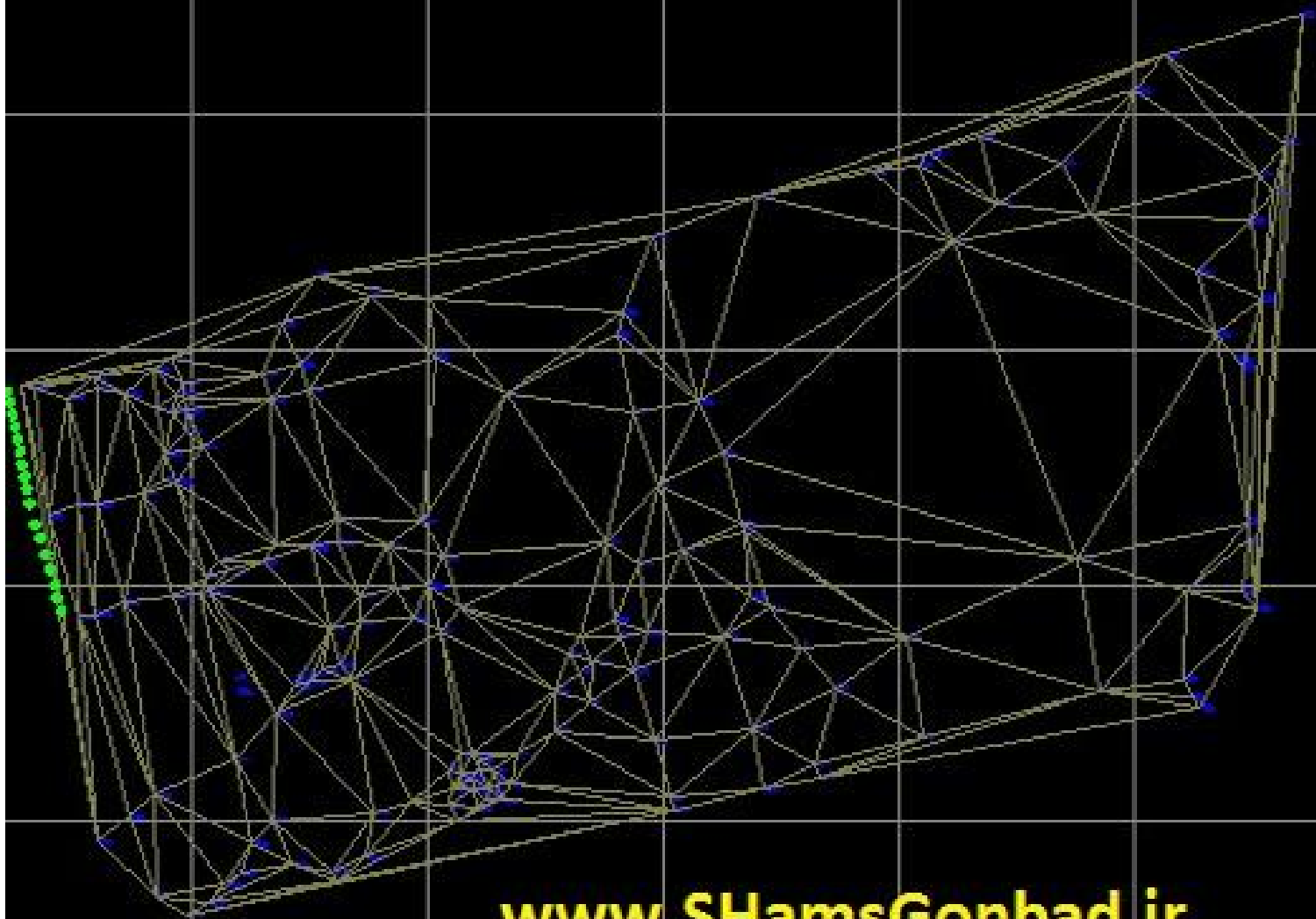
www.SHamsGonbad.ir

POI 1





Birjand university
engineering coll:
civil group




Notes :

www.SHamsGonbad.ir

POI 2






Birjand university
engineering college
civil group

Words :



www.SHamsGonbad.ir

POI 3






Scale :

www.SHamsGonbad.ir

POI 4





SHamsGonbad.ir

	121	204°3'42"	2600	2294	###	2°3'24"	60.921	1.44	99.801	38.221	87.598	
	122	208°59'33"	2550	2302	###	2°3'24"	49.536	1.02	99.381	39.050	99.898	
	123	195°25'40"	2355	2138	###	2°3'25"	43.444	0.968	99.329	51.502	101.347	
	124	188°7'20"	1812	1676	###	2°3'23"	27.265	0.848	99.209	59.208	116.234	
	125	246°9'44"	2289	2393	###	2°3'23"	21.073	-0.09	98.271	43.785	134.709	تقریباً روبروی S6
	126	276°20'43"	3625	3438	###	0°29'2"	37.452	-0.547	97.814	25.837	147.365	
	127	300°29'43"	3432	3167	###	358°53'5"	52.896	3.727	102.088	17.481	170.069	
	128	315°1'6"	2050	1691	###	358°53'4"	71.973	-1.547	96.814	12.184	194.135	
	129	319°0'20"	2285	1868	###	358°53'5"	83.468	-1.948	96.413	8.306	206.225	
	130	321°37'49"	1922	1452	980	358°53'6"	94.182	-1.74	96.621	4.598	217.068	
	131	319°4'26"	2061	1661	###	358°53'5"	79.97	-1.674	96.687	10.673	203.648	
	132	332°0'0"	1871	1403	81	358°53'7"	77.025	-1.15	97.214	21.871	211.288	
	133	330°12'20"	1640	1194	748	358°53'7"	89.166	-1.384	96.977	18.754	220.605	S5
		336°42'2"				358°53'6"						

www.SHamsGonbad.ir

پروژه نقشه برداری

جدول اکسل جزئیات (تاکئومتری)

پلان اتوکد نهایی توپوگرافی + طرح سه بعدی

پلان های اتوکد مرتبط (مثلث بندی و...)

فایل SDR Map